

THE ANTI-SOCIAL BEHAVIOUR, CRIME AND POLICING ACT 2014

THE BLACKPOOL BOROUGH COUNCIL

HIGHFIELD ROAD

(RESTRICTED ACCESS)

PUBLIC SPACES PROTECTION ORDER 2021

Blackpool Borough Council (“the Council”), in exercise of its powers under section 59 of the Anti-social Behaviour, Crime and Policing Act 2014 (“the Act”) and under all other enabling powers being satisfied that all conditions set out in section 59 of the Act have been met hereby makes the following Order:

1. This Order applies to the public spaces within the Borough of Blackpool described in the Schedule to this Order and shown marked BLUE on the plans annexed to this Order (“the Restricted Access Areas”).
2. The Order is required due to the high levels of crime and anti-social behaviour associated with the Restricted Areas prior to the installation of lockable alley gates; and having had a detrimental effect on the quality of life of those living in the locality, was persistent and continuing in nature, and was unreasonable.
3. Save for the exemptions in Article 4 below, no person shall use the public right of way over the Restricted Area at any time.
4. Nothing in Article 3 above shall apply to the following:-
 - a. The owners and occupiers of adjoining premises as described in the Schedule to this Order
 - b. Police, Fire, Rescue Services and NHS personnel in the exercise of their duties:
 - c. Employees contractors or agents of statutory undertakings requiring access to apparatus (water, gas, electricity and telecommunications providers) in the exercise of their functions; and
 - d. Local Authority officers and their contractors or agents including local Town Centre Bid Officers in the exercise of their functions
5. Gates restricting access may be installed, operated and maintained in a Restricted Area by the Council.
6. Any person using the gates referred to in Article 5 to gain access to or from a Restricted Area shall ensure that the gates are closed and locked immediately after use. Failure to do so would amount to a breach of this order.
7. The Council is responsible for maintenance of the gates. The responsible department for maintenance can be contacted on 01253 477477 or issues reported on line [Report An Alley Gate Fault \(blackpool.gov.uk\)](#)

8. Any person without reasonable excuse fails to comply with the requirements of this Order commits an offence and shall be liable on summary conviction to a fine not exceeding Level 3 on the standard scale.
9. This Order may be cited as the Blackpool Borough Council, Highfield Ward (Restricted Access) Public Space Protection Order 2021 and applies to the public places described in the Schedule to this Order and shown on the Plans attached to the Order (“the Restricted Access Areas”)
10. This Order shall come into force on2021 and shall have effect and remain in force for a period of three years from that date, unless extended pursuant to section 60 of the Act.
11. If any interested person desires to question the validity of this Order on the grounds that the Council had no powers to make it or that any requirement of the Act has not been complied with in relation to this Order, he or she may apply to the High Court within six weeks of this Order being made.

Dated this day of 2021

The COMMON SEAL of

Blackpool Borough Council

Was affixed hereto in the presence of:-

Authorised signatory

SCHEDULE
HIGHFIELD WARD

Schedule Plan Reference Number	Location	Description
1.	10-20 Acregate 1	Acregate 1
2.	1-7 Acregate Allotment 1/21, Acregate 274-300 Highfield Road	Acregate
3.	26-34 Abbey Road 62-64 Cheddar Avenue 26-30 Garton Avenue	Cheddar Avenue
4.	5-33 Endsleigh Gardens 20-30 Loxham Gardens	Endsleigh Gardens
5.	21-23 Keasden Avenue 26-28 Lennox Gate 26-38 Ferndale Avenue	Ferndale Avenue 1
6.	30-32 Lennox Gate 23-35 Ferndale Avenue 25-29 Keasden Avenue	Ferndale Avenue
7.	133-147 Highfield Road 9-11 Oak Grove	Highfield Road 1
8.	4-20 Knightsbridge Avenue 162 Highfield Road 329-343 St Annes Road	Highfield Road 2
9.	2-8 Dorritt Road 249-265 Highfield Road 7-21 Linfield Terrace 2-16 Margate Avenue	Highfield Road
10.	336-344 St Annes Road	Ivy Avenue 1
11.	7-73 Ivy Avenue	Ivy Avenue 2
12.	2-74 Ivy Avenue 7 Alpine Avenue	Ivy Avenue

	35-37 Faringdon Avenue	
13.	10-20 Keasden Avenue	Keasden Avenue
14.	31-35 Keasden Avenue 36-38 Lennox Gate 51-61 Acre Gate	Lennox Gate
15.	122-136 Lindale Gardens 106-116 Ivy Avenue 79-87 Faringdon Avenue	Lindale Gardens 1
16.	4-34 Lindale Gardens 5-9 Dorritt Road 275-279 Highfield Road 89-97 Endsleigh Gardens	Lindale Gardens
17.	35-57 Endsleigh Gardens 225-247 Highfield Road 2-28 Linfield Terrace 1-29 Loxham Gardens	Linfield Terrace
18.	78-84 Endsleigh Gardens 10 Lostock Gardens	Lostock Gardens 1
19.	3-23 Lostock Gardens 2-20 Endsleigh Gardens 288 St Annes Road	Lostock Gardens
20.	9-53 Nesswood Avenue 106-110 Endsleigh Gardens 40-84 Lindale Gardens	Nesswood Avenue
21.	1-3 Scotswood Avenue	Scotswood Avenue

Location of gates marked red in attached plan.

1.

Acregate 1 Scheme

Ward: Highfield

Scheme Name: Acregate 1

Addresses contained within the PSPO:-

10-20 Acregate 1

There are no alternative routes for public access.

Following the consultation in December 2020 no comments or objections were received regarding the Alley Gate scheme known as Acregate 1.



2.

Acregate Scheme

Ward: Highfield

Scheme Name: Acregate

Addresses contained within the PSPO:-

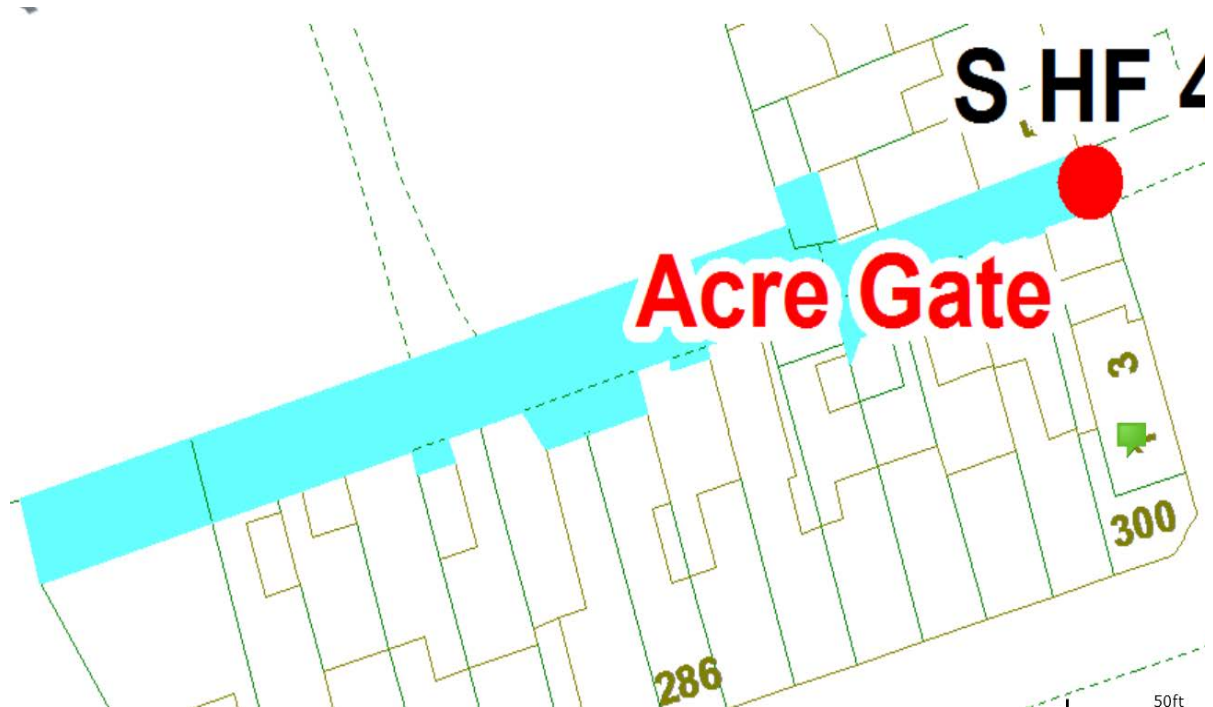
1-7 Acregate

Allotment 1/21, Acregate

274-300 Highfield Road

There are no alternative routes for public access.

Following the consultation in December 2020 no comments or objections were received regarding the Alley Gate scheme known as Acregate.



3.

Chedder Avenue Scheme

Ward: Highfield

Scheme Name: Chedder Avenue

Addresses contained within the PSPO:-

26-34 Abbey Road

62-64 Chedder Avenue

26-30 Garton Avenue

Alternative routes for public access are via Abbey Road and Garton Avenue.

Following the consultation in December 2020 no comments or objections were received regarding the Alley Gate scheme known as Chedder Avenue.



4.

Endsleigh Gardens Scheme

Ward: Highfield

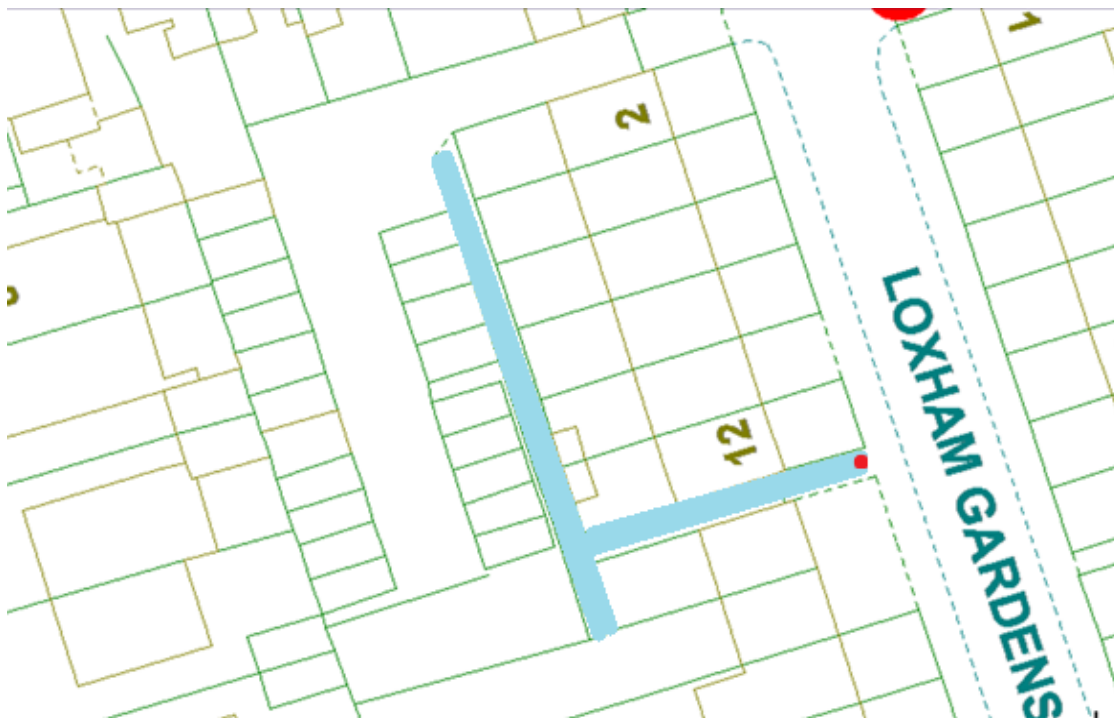
Scheme Name: Endsleigh Gardens

Addresses contained within the PSPO:-

5-33 Endsleigh Gardens

20-30 Loxham Gardens

Following the consultation in December 2020 no comments or objections were received regarding the Alley Gate scheme known as Endsleigh Gardens.



5.

Ferndale Avenue 1 Scheme

Ward: Highfield

Scheme Name: Ferndale Avenue 1

Addresses contained within the PSPO:-

21-23 Keasden Avenue

26-28 Lennox Gate

26-38 Ferndale Avenue

There are no alternative routes for public access.

Following the consultation in December 2020 no comments or objections were received regarding the Alley Gate scheme known as Ferndale Avenue 1.



6.

Ferndale Avenue Scheme

Ward: Highfield

Scheme Name: Ferndale Avenue

Addresses contained within the PSPO:-

30-32 Lennox Gate

23-35 Ferndale Avenue

25-29 Keasden Avenue

Alternative routes for public access are via Lennox Gate, Ferndale Avenue and Keasden Avenue.

Following the consultation in December 2020 no comments or objections were received regarding the Alley Gate scheme known as Ferndale Avenue.



7.

Highfield Road 1 Scheme

Ward: Highfield

Scheme Name: Highfield Road 1

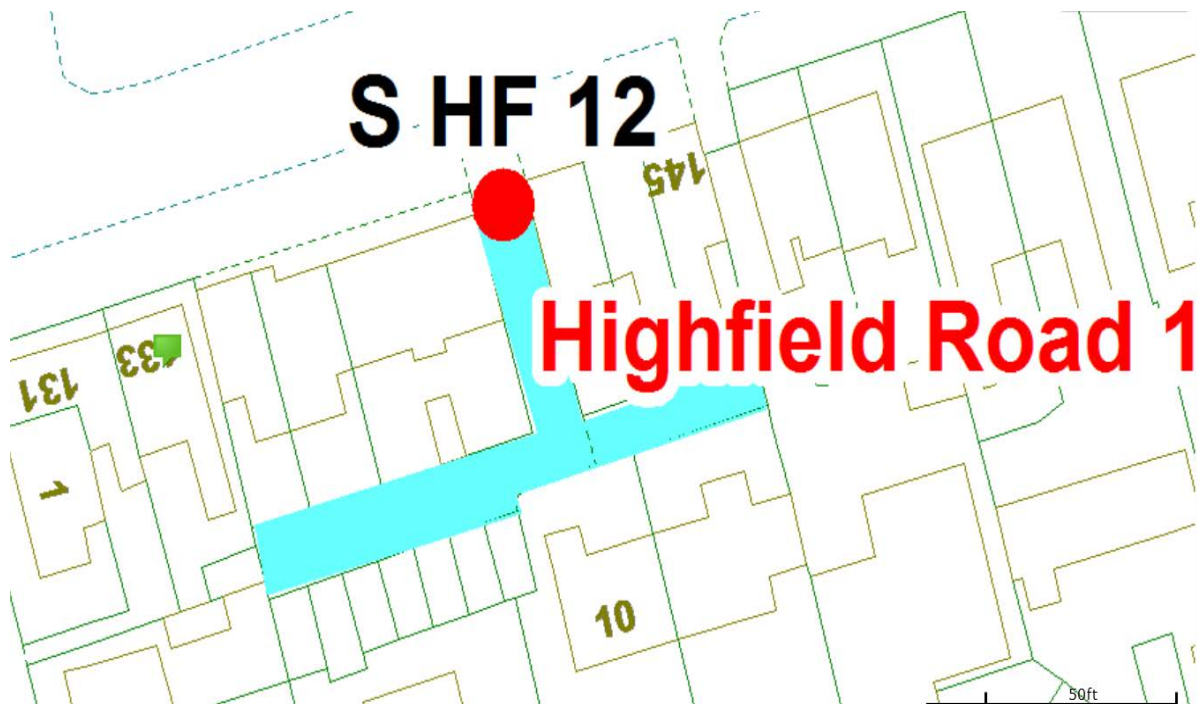
Addresses contained within the PSPO:-

133-147 Highfield Road

9-11 Oak Grove

There are no alternative routes for public access.

Following the consultation in December 2020 no comments or objections were received regarding the Alley Gate scheme known as Highfield Road 1.



8.

Highfield Road 2 Scheme

Ward: Highfield

Scheme Name: Highfield Road 2

Addresses contained within the PSPO:-

4-20 Knightsbridge Avenue

162 Highfield Road

329-343 St Annes Road

Alternative routes for public access are via Knightsbridge Avenue, Highfield Road and St Annes Road.

Following the consultation in December 2020 no comments or objections were received regarding the Alley Gate scheme known as Highfield Road 2.



9.

Highfield Road Scheme

Ward: Highfield

Scheme Name: Highfield Road

Addresses contained within the PSPO:-

2-8 Dorritt Road

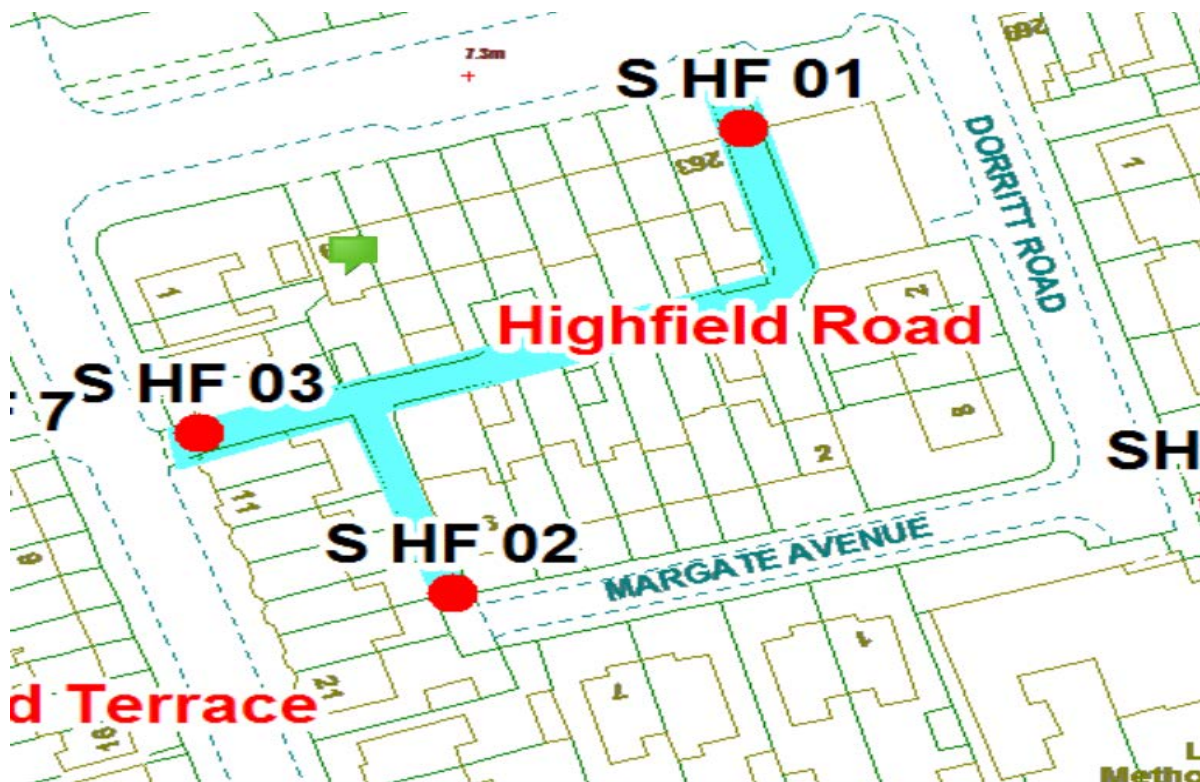
249-265 Highfield Road

7-21 Linfield Terrace

2-16 Margate Avenue

Alternative routes for public access are via Dorritt Road, Highfield Road, Linfield Terrace and Margate Avenue.

Following the consultation in December 2020 no comments or objections were received regarding the Alley Gate scheme known as Highfield Road.



10.

Ivy Avenue 1 Scheme

Ward: Highfield

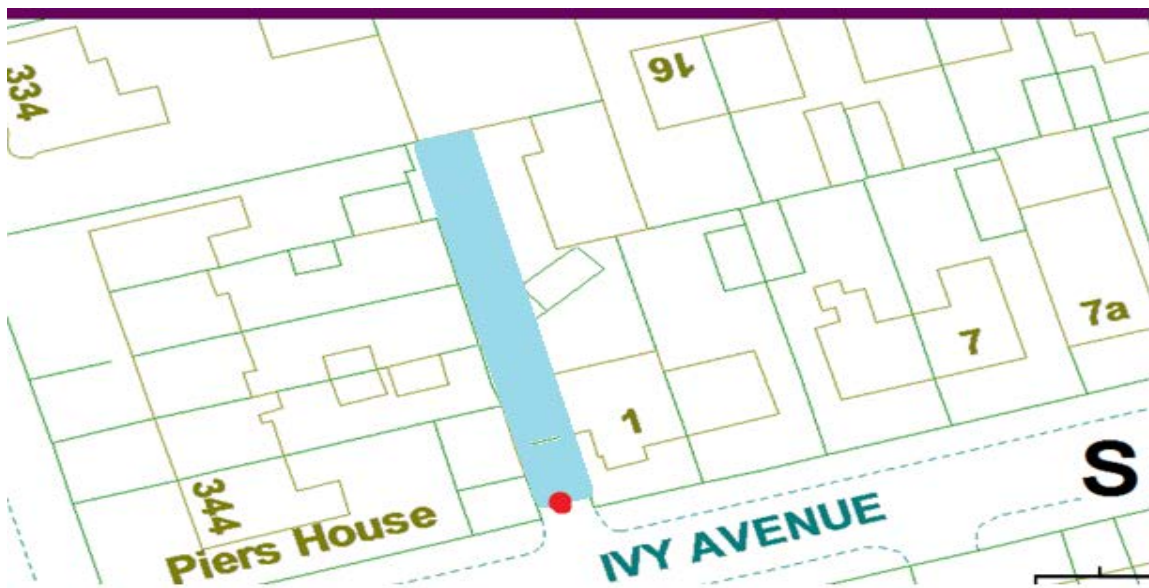
Scheme Name: Ivy Avenue 1

Addresses contained within the PSPO:-

336-344 St Annes Road

1 Ivy Avenue

Following the consultation in December 2020 no comments or objections were received regarding the Alley Gate scheme known as Ivy Avenue 1.



11.

Ivy Avenue 2 Scheme

Ward: Highfield

Scheme Name: Ivy Avenue 2

Addresses contained within the PSPO:-

7-73 Ivy Avenue

Alternative routes for public access are via Ivy Avenue.

Following the consultation in December 2020 no comments or objections were received regarding the Alley Gate scheme known as Ivy Avenue 2.



12.

Ivy Avenue Scheme

Ward: Highfield

Scheme Name: Ivy Avenue

Addresses contained within the PSPO:-

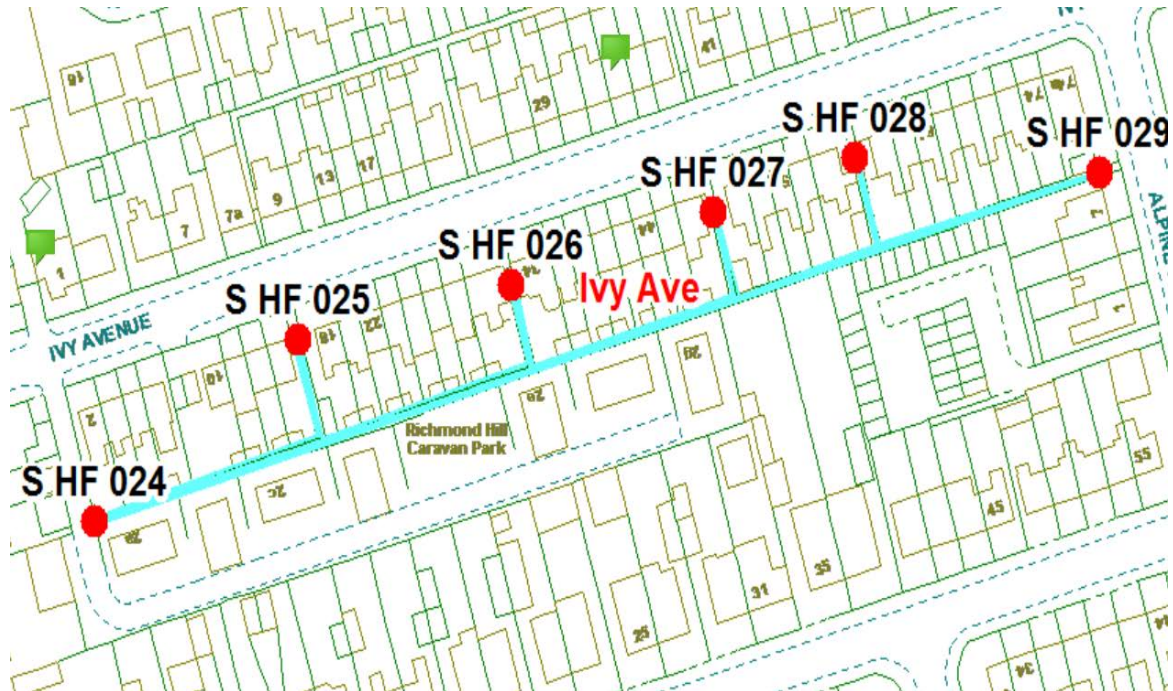
2-74 Ivy Avenue

7 Alpine Avenue

35-37 Faringdon Avenue

Alternative routes for public access are via Ivy Avenue and Faringdon Avenue.

Following the consultation in December 2020 no comments or objections were received regarding the Alley Gate scheme known as Ivy Avenue.



13.

Keasden Avenue Scheme

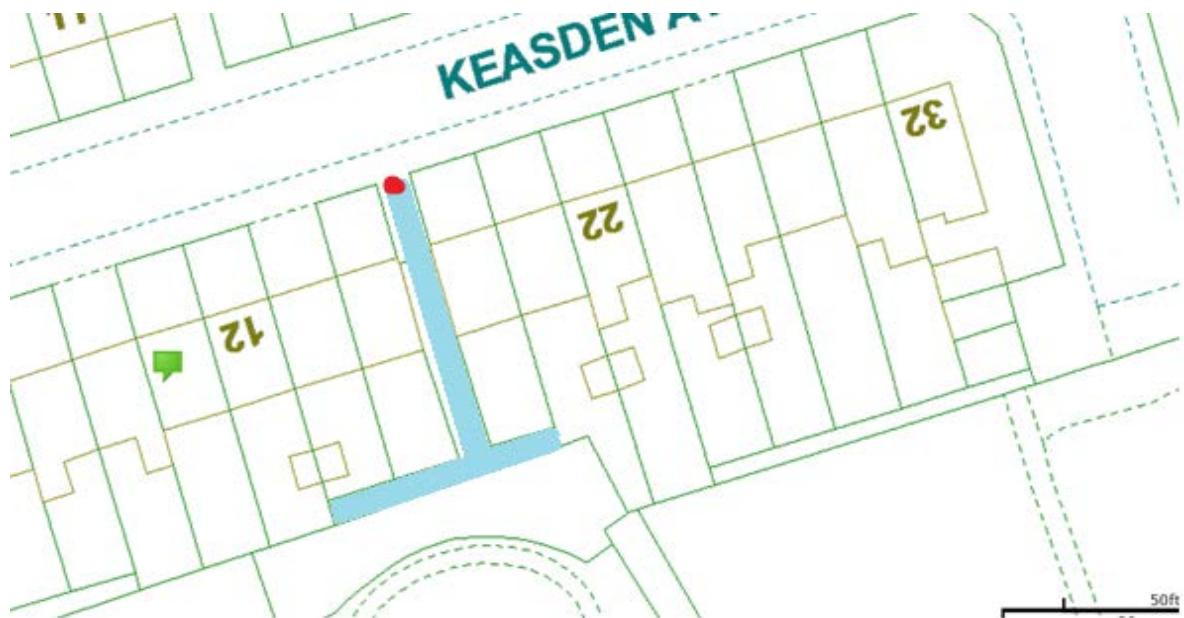
Ward: Highfield

Scheme Name: Keasden Avenue

Addresses contained within the PSPO:-

10-20 Keasden Avenue

Following the consultation in December 2020 no comments or objections were received regarding the Alley Gate scheme known as Keasden Avenue.



14.

Lennox Gate Scheme

Ward: Highfield

Scheme Name: Lennox Gate

Addresses contained within the PSPO:-

31-35 Keasden Avenue

36-38 Lennox Gate

51-61 Acre Gate

Alternative routes for public access are via Keasden Avenue, Lennox Gate and Acre Gate.

Following the consultation in December 2020 no comments or objections were received regarding the Alley Gate scheme known as Lennox Gate.



15.

Lindale Gardens 1 Scheme

Ward: Highfield

Scheme Name: Lindale Gardens 1

Addresses contained within the PSPO:-

122-136 Lindale Gardens

106-116 Ivy Avenue

79-87 Faringdon Avenue

Following the consultation in December 2020 no comments or objections were received regarding the Alley Gate scheme known as Lindale Gardens 1.



16.

Lindale Gardens Scheme

Ward: Highfield

Scheme Name: Lindale Gardens

Addresses contained within the PSPO:-

4-34 Lindale Gardens

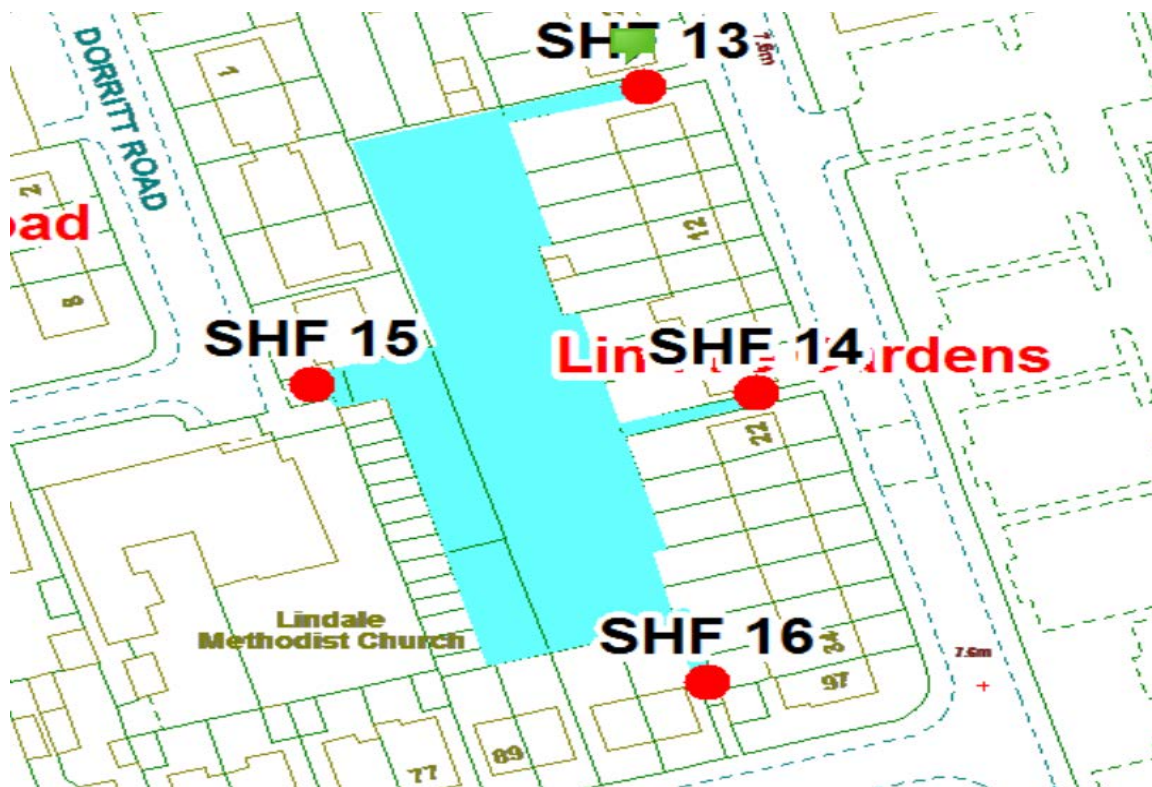
5-9 Dorritt Road

275-279 Highfield Road

89-97 Endsleigh Gardens

Alternative routes for public access are via Lindale Gardens, Dorritt Road, Highfield Road and Endsleigh Gardens.

Following the consultation in December 2020 no comments or objections were received regarding the Alley Gate scheme known as Lindale Gardens.



17.

Linfield Terrace Scheme

Ward: Highfield

Scheme Name: Linfield Terrace

Addresses contained within the PSPO:-

35-57 Endsleigh Gardens

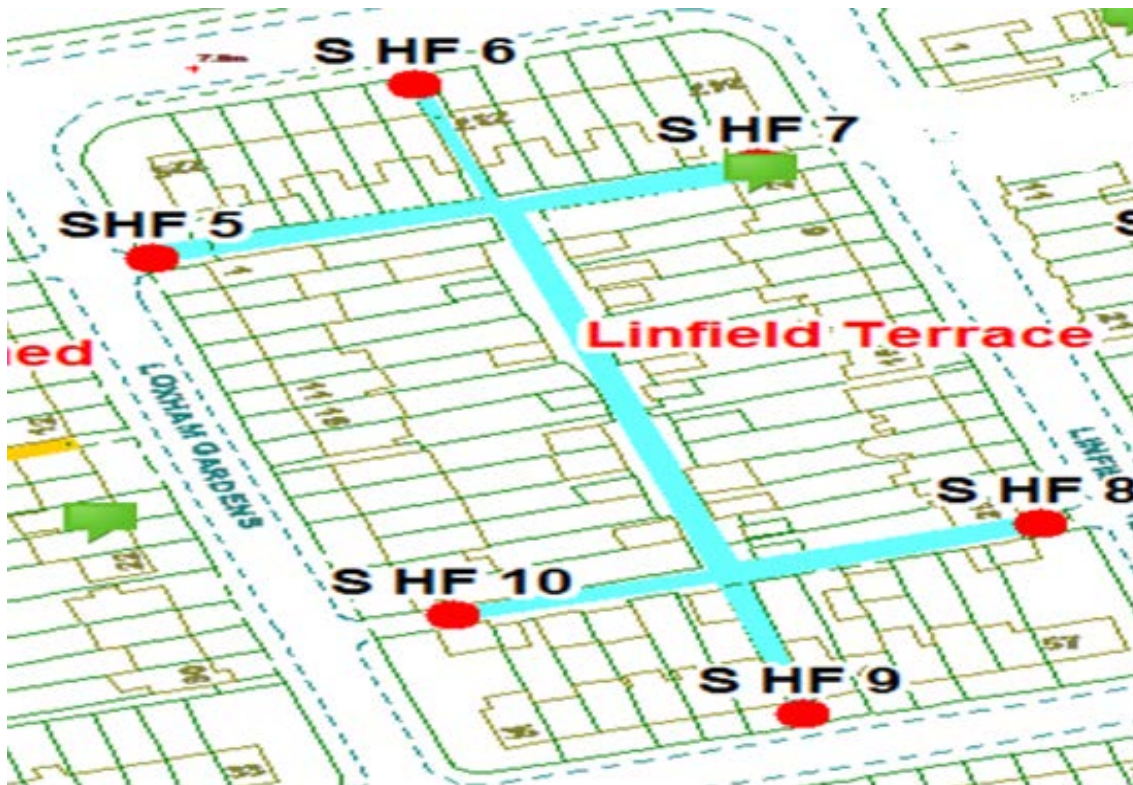
225-247 Highfield Road

2-28 Linfield Terrace

1-29 Loxham Gardens

Alternative routes for public access are via Endsleigh Gardens, Highfield Road, Linfield Terrace and Loxham Gardens

Following the consultation in December 2020 no comments or objections were received regarding the Alley Gate scheme known as Linfield Terrace.



18.

Lostock Gardens 1 Scheme

Ward: Highfield

Scheme Name: Lostock Gardens 1

Addresses contained within the PSPO:-

78-84 Endsleigh Gardens

10 Lostock Gardens

There are no alternative routes for public access

Following the consultation in December 2020 no comments or objections were received regarding the Alley Gate scheme known as Lostock Gardens 1.



19.

Lostock Gardens Scheme

Ward: Highfield

Scheme Name: Lostock Gardens

Addresses contained within the PSPO:-

3-23 Lostock Gardens

2-20 Endsleigh Gardens

288 St Annes Road

Alternative routes for public access are via Lostock Gardens, Endsleigh Gardens and St Annes Road.

Following the consultation in December 2020 no comments or objections were received regarding the Alley Gate scheme known as Lostock Gardens.



20.

Nesswood Avenue Scheme

Ward: Highfield

Scheme Name: Nesswood Avenue

Addresses contained within the PSPO:-

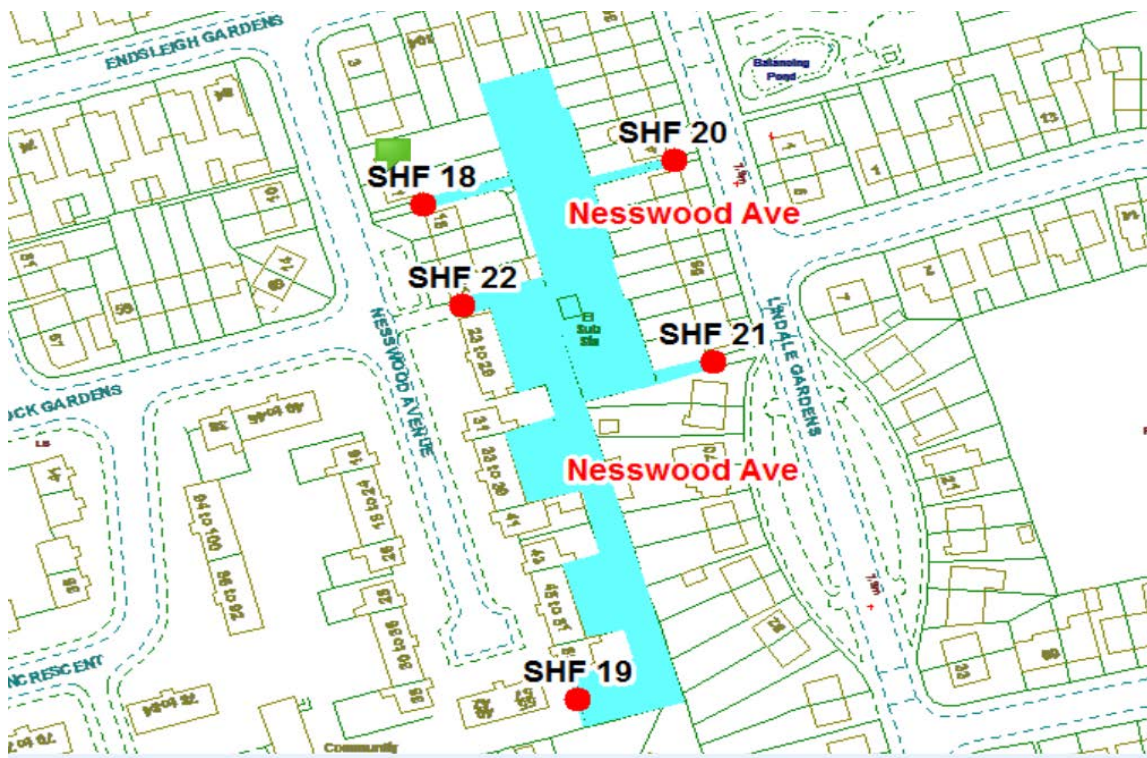
9-53 Nesswood Avenue

106-110 Endsleigh Gardens

40-84 Lindale Gardens

Alternative routes for public access are via Nesswood Avenue, Endsleigh Gardens and Lindale Gardens.

Following the consultation in December 2020 no comments or objections were received regarding the Alley Gate scheme known as Nesswood Avenue.



21.

Scotswood Avenue Scheme

Ward: Highfield

Scheme Name: Scotswood Avenue

Addresses contained within the PSPO:-

1-3 Scotswood Avenue

There are no alternative routes for public access.

Following the consultation in December 2020 no comments or objections were received regarding the Alley Gate scheme known as Scotswood Avenue.

